

How to find the apartments Andreis – Prižba, the island of Korčula

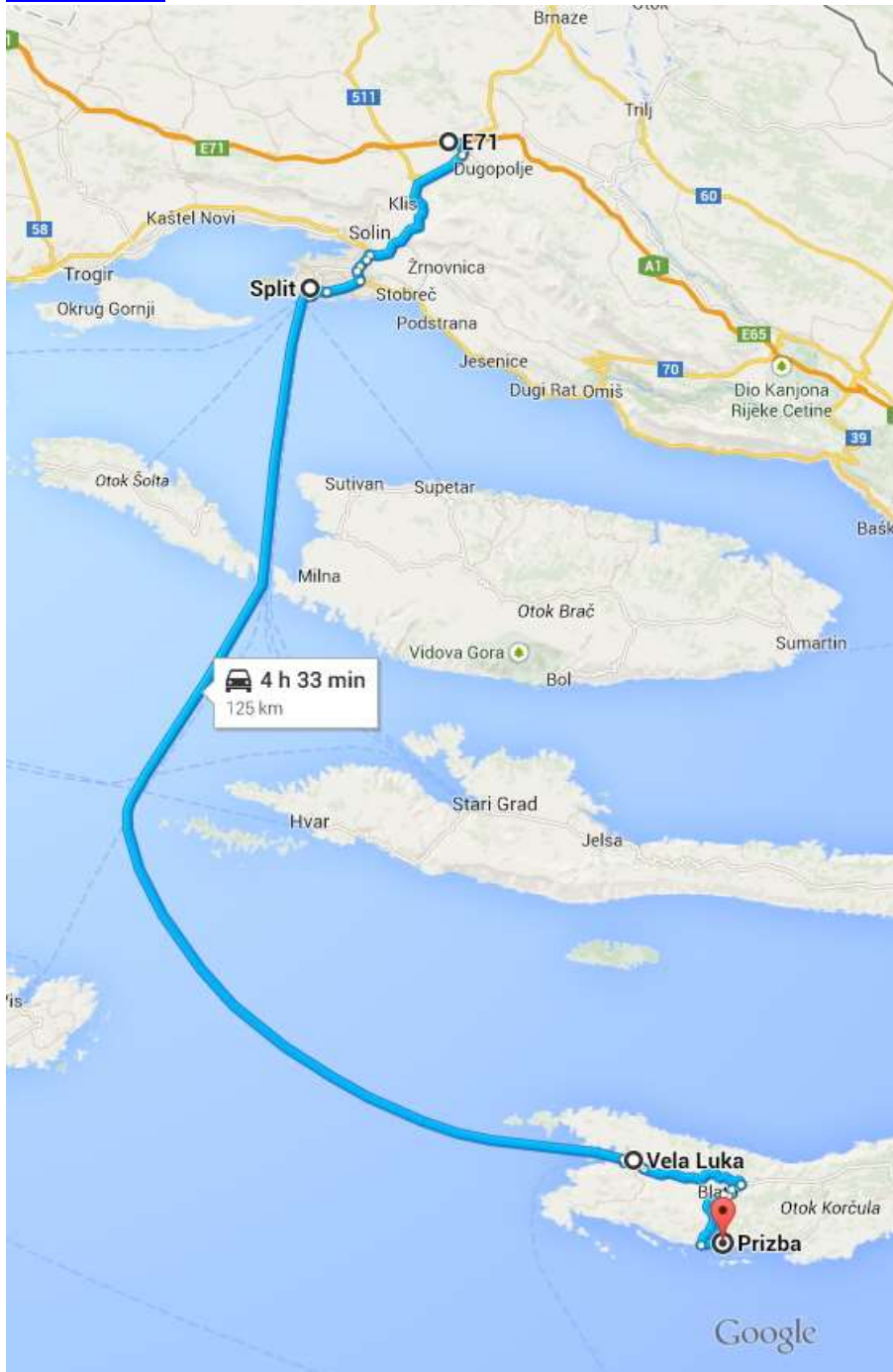
Contents:

- [Ferry from Split](#)
- [Ferry from Ploce plus ferry from Orebic](#)
- [Arrival via Ston](#)
- [Ferries sailing time](#)
- [Driving from the city of Korčula \(port Dominče\)](#)
- [Driving from Vela luka](#)

Ferry from Split

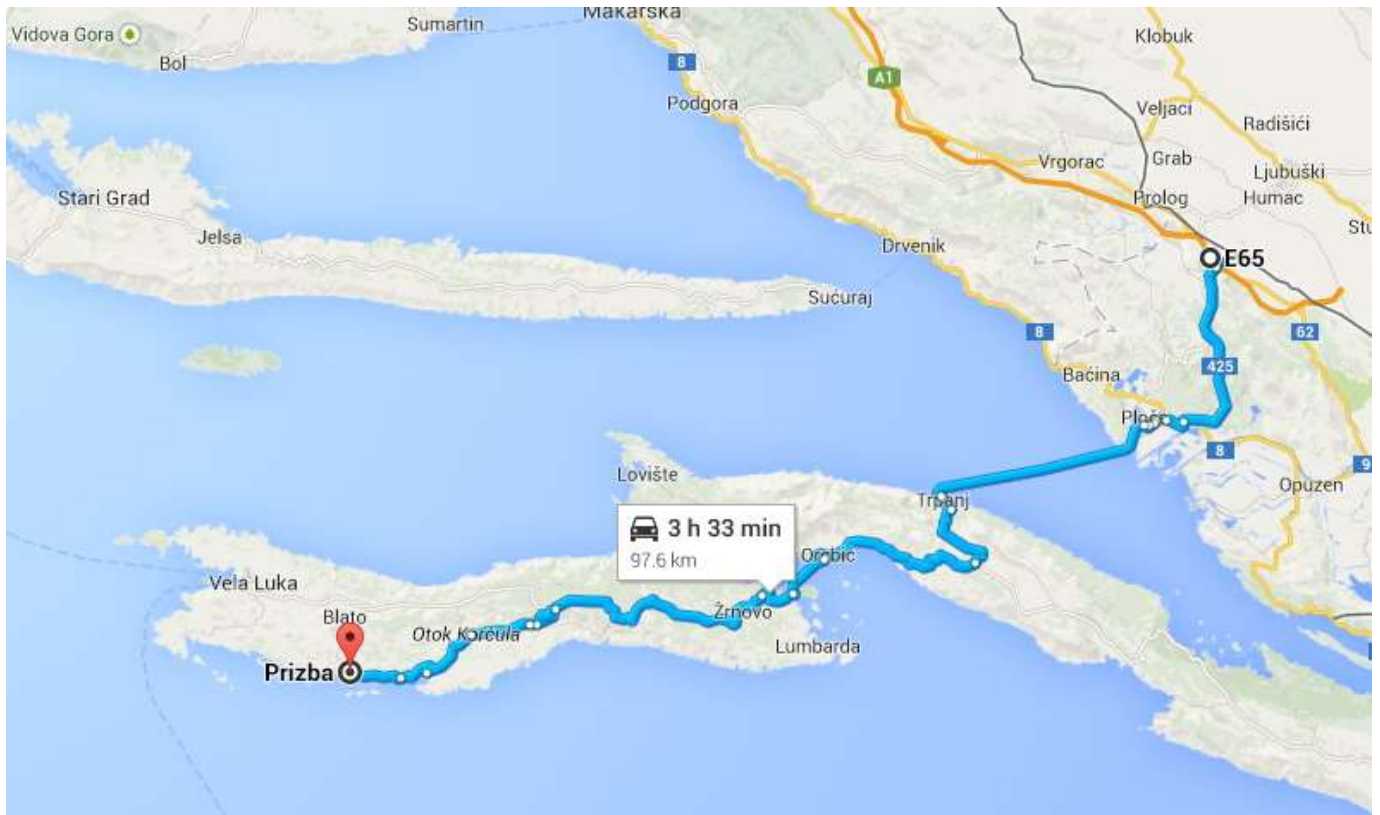
If you want to come to the island of Korčula **via Split** exit from highway is in Dugopolje:

<https://www.google.com/maps/dir/43.5990291,16.5594454/Split,+Croatia/Vela+Luka,+Croatia/Prizba,+Croatia/@43.2927159,16.8360653,10z/data=!4m2!4m20!1m0!1m5!1m1!1s0x13355dfc6bbcf517:0xa1798ff631b49f98!2m2!1d16.4401935!2d43.5081323!1m5!1m1!1s0x134a71d9196df2cf:0x235a5c221bf112a4!2m2!1d16.7191104!2d42.9592365!1m5!1m1!1s0x134a6c156b4944a1:0x8efae6cb9ad54c63!2m2!1d16.795689!2d42.907289!3e0>



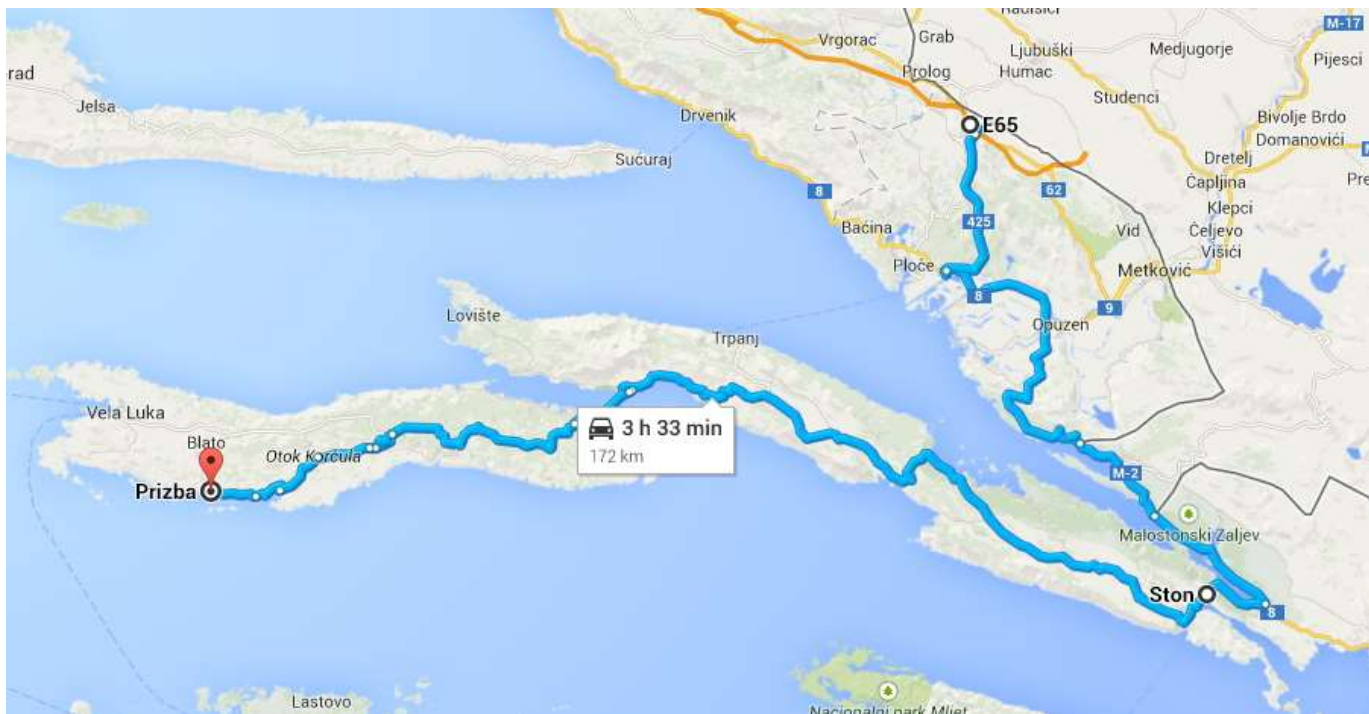
Ferry from Ploce plus ferry from Orebic

<https://www.google.com/maps/dir/43.1497153,17.4831125/Prizba,+Croatia/@43.0173452,17.1162171,10z/data=!4m9!4m8!1m0!1m5!1m1!1s0x134a6c156b4944a1:0x8efae6cb9ad54c63!2m2!1d16.795689!2d42.907289!3e0>



Via Ston

<https://www.google.com/maps/dir/43.1497153,17.4831125/Ston,+Croatia/Prizba,+Croatia/@42.9817844,17.3192535,10z/data=!4m15!4m14!1m0!1m5!1m1!1s0x134b97beda7573e1:0x96652f440a9ca03d!2m2!1d17.6963235!2d42.8386685!1m5!1m1!1s0x134a6c156b4944a1:0x8efae6cb9ad54c63!2m2!1d16.795689!2d42.907289!3e0>



Ferries sailing time

Please visit "Jadrolinija" site for comprehensive sailing timetable:

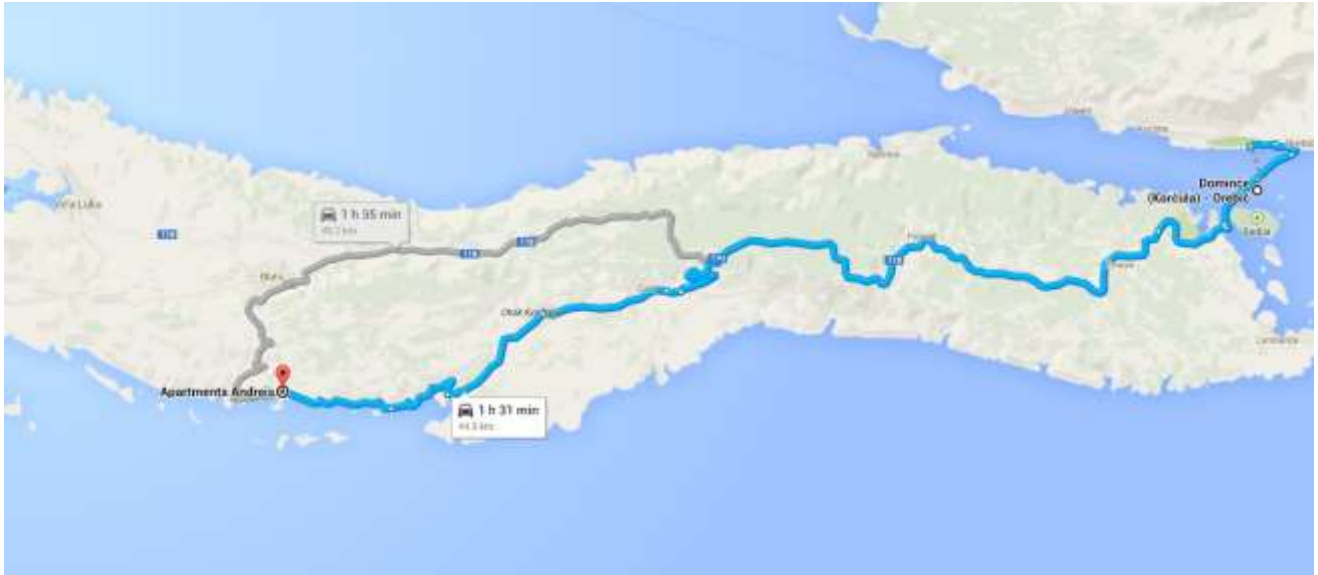
<http://www.jadrolinija.hr/en/home>

Important notes for the ferries:

- **It is advisable to arrive to the line in front of the ferry at least one hour or more before the sailing time in order to avoid the crowd. This is important for the lines from Split, Drvenik and Ploče.**
- **Ferry from Ploče doesn't save any time or money but only the driving time.**

Driving from the city of Korčula (port Dominče)

<https://www.google.com/maps/dir/Domin%C4%8De+%28Kor%C4%8Dula%29+-+Orebi%C4%87/Apartments+Andreis,+Pri%C5%BEba+38,+20270,+Prizba,+Croatia/@42.9395315,16.908184,12z/data=!3m1!4b1!4m14!4m13!1m5!1m1!1s0x134a51c7970e8de1:0x626c41890e0d66fc!2m2!1d17.1617457!2d42.9630966!1m5!1m1!1s0x134a6c150c2d17db:0xede79e203f9227f4!2m2!1d16.796057!2d42.907932!3e0>



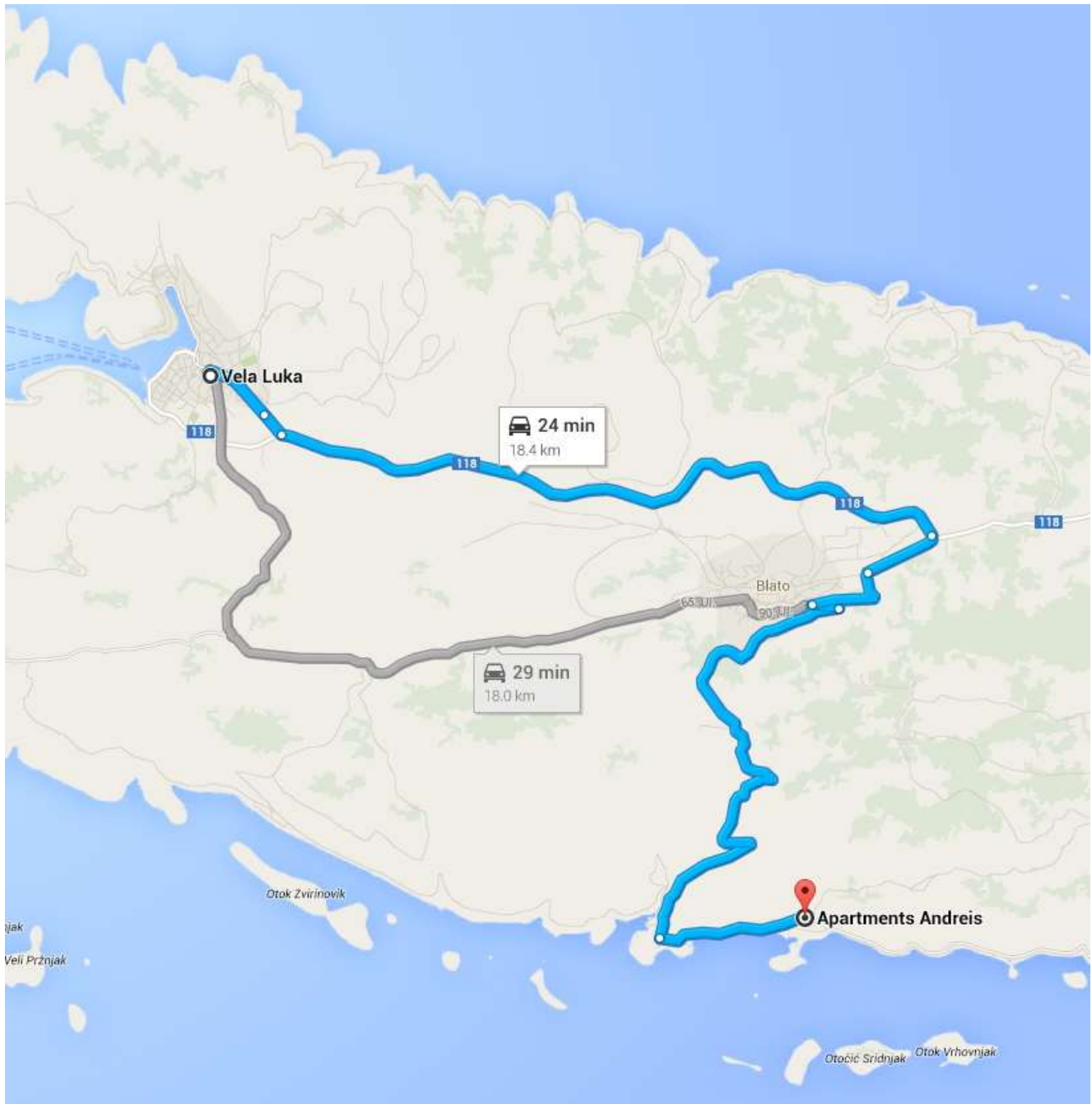
When you leave the ferry follow the main road along the island to the crossroad between place Pupnat and Čara (on the top of the hill closer to Čara). There you should turn to Čara and Smokvica. There is only one crossroad in the centre of Smokvica where you should turn left to Brna.

On the first cross in Brna turn right to Prižba. There is the several roads on that cross. You should choose first one on the right side. You will pass near a small bay called Istruga, follow the road and after 5-7 minutes you will reach the apartments village Priščapac. The apartments Andreis house is 2 kilometers from there.

Follow the road and after about 2 kilometers you will reach one small cross. There is one shop there on the right side. Do not turn but follow the main road for about 150 meters. You will reach one small curve and on the left side on that curve you will see small road table "9km". 10 meters after this table turn left on the way to our yard where you can park your car in front of the house which you will see there.

Driving from Vela Luka

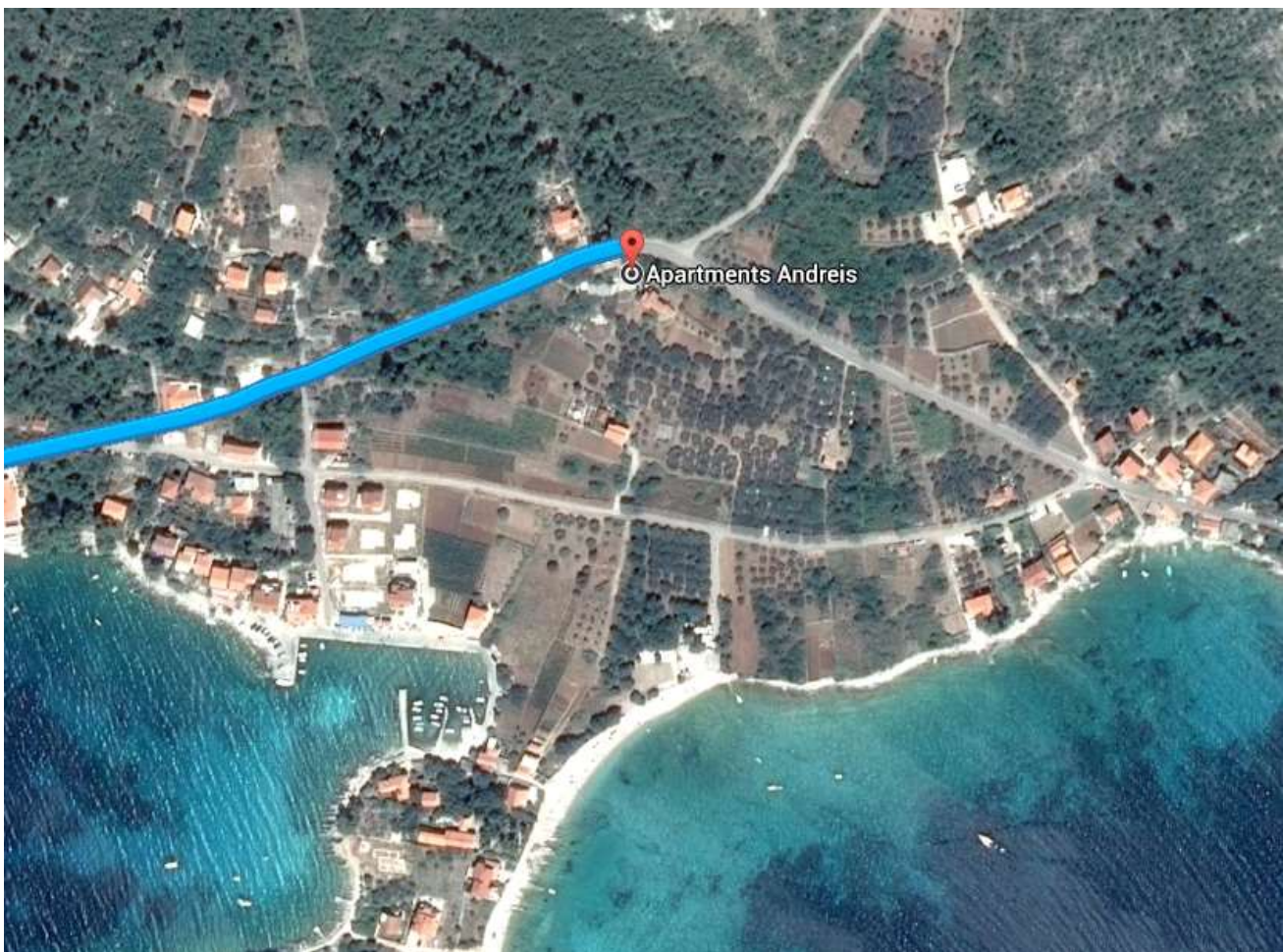
<https://www.google.com/maps/dir/Vela+Luka,+Croatia/Apartments+Andreis,+Pri%C5%BEba+38,+20270,+Prizba,+Croatia/@42.9381659,16.7661966,13z/data=!4m14!4m13!1m5!1m1!1s0x134a71d9196df2cf:0x235a5c221bf112a4!2m2!1d16.7191104!2d42.9592365!1m5!1m1!1s0x134a6c150c2d17db:0xede79e203f9227f4!2m2!1d16.796057!2d42.907932!3e0>



After leaving the ferry in Vela Luka turn right and drive along the main road to Blato. In front of Blato turn left like you want to go to Korčula. At the end of Blato surrounding road turn right like you want to go back to Blato. After 600 meters you will reach one crossroad where you should turn left to Prizba.

Follow the main road (many curves) and first you will reach one bay which is called Gršćica. Don't turn anywhere but follow the main road 2 kilometers more. You will pass near one hotel named Alfir which is closed and 50 meters from there you will see one small cross where you should follow the main road (left) and 150 meters from there you will reach small curve where you will see small road table "9km" on the right side. 10 meters before this table is the passage to the yard of the apartments Andreis house where you should park your car.

<https://www.google.com/maps/dir/Vela+Luka,+Croatia/Apartments+Andreis,+Pri%C5%BEba+38,+20270,+Prizba,+Croatia/@42.9065554,16.7965807,828m/data=!3m1!1e3!4m14!4m13!1m5!1m1!1s0x134a71d9196df2cf:0x235a5c221bf112a4!2m2!1d16.7191104!2d42.9592365!1m5!1m1!1s0x134a6c150c2d17db:0xede79e203f9227f4!2m2!1d16.796057!2d42.907932!3e0>



For any information please call our phone numbers:

mobile +385 91 2567 230

home +385 20 861 135